

LEGEND







-  Monitoring Well location
-  1,1-DCE concentration ( $\mu\text{g/L}$ )
-  1,1-DCE in ground water contour, dashed where inferred  
Data collected second quarter 2004
-  Site Boundary
-  Ground water elevation contour, B-Zone, July 2004 (feet above mean sea level)
-  Data not used for contouring based on historical results



Figure 8-16  
*1,1-DCE Isoconcentration Map  
B Zone Ground Water  
Hookston Station Project  
Pleasant Hill, California*